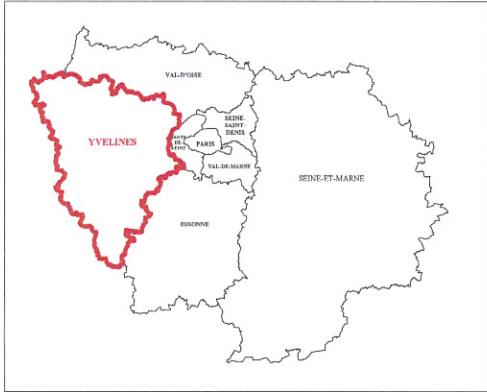
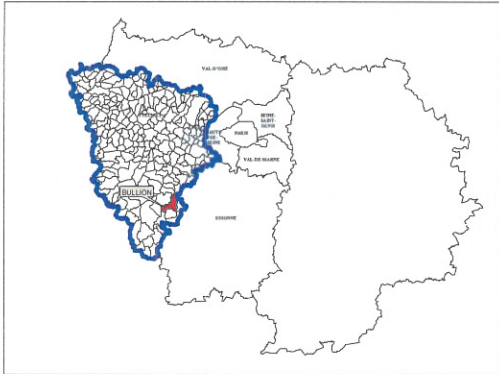




ILE-DE-FRANCE



Commune de : **Bullion- 78.120**



Légende

-  Limites administratives : " Sources : I.G. N. BD Carto (2000) "
-  Emprises des entités



1:40000

0 2000 Mètres

